

OWNER:



596 HERRONS FERRY RD - 3RD FLOOR
ROCK HILL, SC 29730
OFFICE: (704) 451-9700

CONTRACTOR:



PROJECT TYPE:

OUTSIDE PLANT - FIBER OPTIC BUILD

PROJECT NAME:

23.031.001 V1 UNION COUNTY

OLT LOC.:

224 Wesley Chapel Rd

FDA: Union County 4.6

SHEET TITLE: Cover

FILE NAME: Union County 4.6 CD

DRAWN BY: LS

DATE DRAWN: 10/11/2022

NO. DATE DESCRIPTION BY

REVISIONS

SCALE X: 1:695 FT

SCALE Y: 1:695 FT

CURRENT SHEET:

Cover

INDEX TO SHEETS

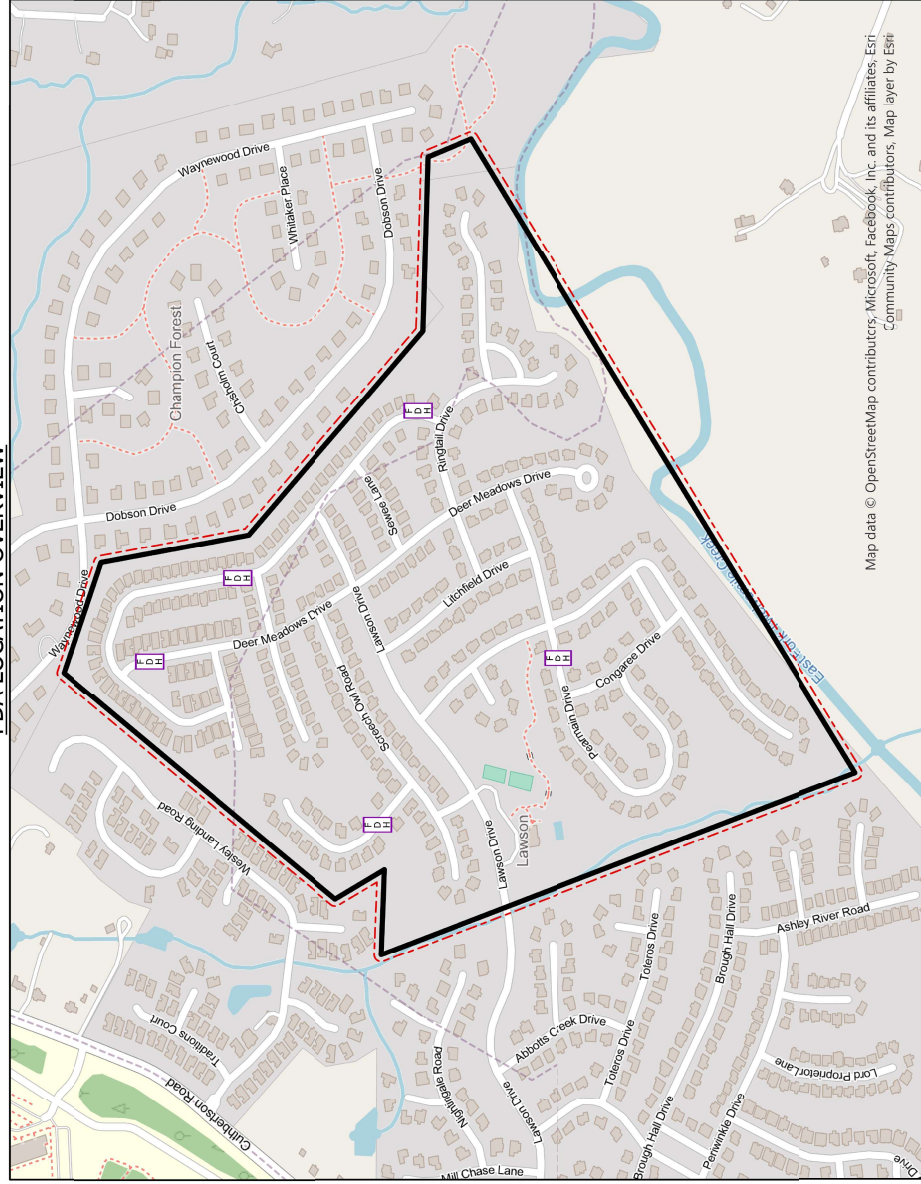
SHEET	TITLE
Cover	COVER SHEET WITH FDA OVERVIEW MAP
Frame Layout	PLAN VIEW FRAME LAYOUT
SCH-1	CORE OVERVIEW SCHEMATIC
GN-1-2	CONTACT INFORMATION AND GENERAL NOTES
L-1	LEGEND
P-1-31	PROJECT PLAN VIEW
TYP-1-3	STANDARD CONSTRUCTION DETAILS
TYP-4	STANDARD BORE PROFILE DETAIL
TCP-1-2	TRAFFIC CONTROL PLANS

MONROE, NORTH CAROLINA
UNION COUNTY

CONSTRUCTION DRAWING
23.031.001 UNION COUNTY

OLT LOCATION:
224 Wesley Chapel Rd
WORK ORDER:
Union County 4.6

FDA LOCATION OVERVIEW



Map data © OpenStreetMap contributors, Microsoft, Facebook, Inc. and its affiliates, Esri
Community Maps contributors, Map ayer by Esri

PROJECT SCOPE

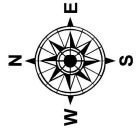
Street Name	Directional Bore	Duct Access Point	Hand Hole 24x36x24
BLACKMOOR RD	609'	0	0
CHENGO CT	316'	0	0
CONGAREE DR	353'	0	0
DAMSON LN	258'	0	0
DEER MEADOWS DR	3441'	13	2
LAWSON DR	1406'	1	0
LITCHFIELD DR	1450'	4	0
METHODIST CHURCH LN	1163'	3	0
OXFORD MILL RD	3532'	12	0
PEARMAIN DR	2791'	10	1
SCRECH OWL RD	2734'	9	0
SEWEE LN	824'	2	0
SNOWBIRD LN	1362'	3	1
SOUTHERN TRACE DR	4391'	20	2
ST IVES DR	237'	0	0
SWADDLE LN	237'	0	0
WAINSCOTT DR	1542'	5	0

COPIES OF ALL ENCROACHMENT AGREEMENTS TO BE KEPT ON SITE AT ALL TIMES BY CONTRACTOR. ENGINEERING DIVISION MUST BE CONTACTED 48 HOURS PRIOR TO COMMENCING WORK (704) 708-1244



Know what's below. Call before you dig.

REQUIRES BUSINESS DAYS NOTICE BEFORE YOU EXCAVATE



OWNER:



596 HERRONS FERRY RD - 3RD FLOOR
ROCK HILL, SC 29730
OFFICE: (794) 451-9700

CONTRACTOR:



PROJECT TYPE:

OUTSIDE PLANT - FIBER OPTIC BUILD

PROJECT NAME:

23.031.001 V1 UNION COUNTY

OLT LOC.:

224 Wesley Chapel Rd
Union County 4.6

SHEET TITLE:

Overview_Frames

FILE NAME:

Union County 4.6 CD

DRAWN BY:

LS

DATE DRAWN:

10/11/2022

NO. DATE DESCRIPTION BY

REVISIONS

0 3:10 0:20 1:240

SCALE X: 1:619 FT
SCALE Y: 1:619 FT

CURRENT SHEET: Frame Layout

Page Layout Overview

Legend

Equipment - FDH/OLT

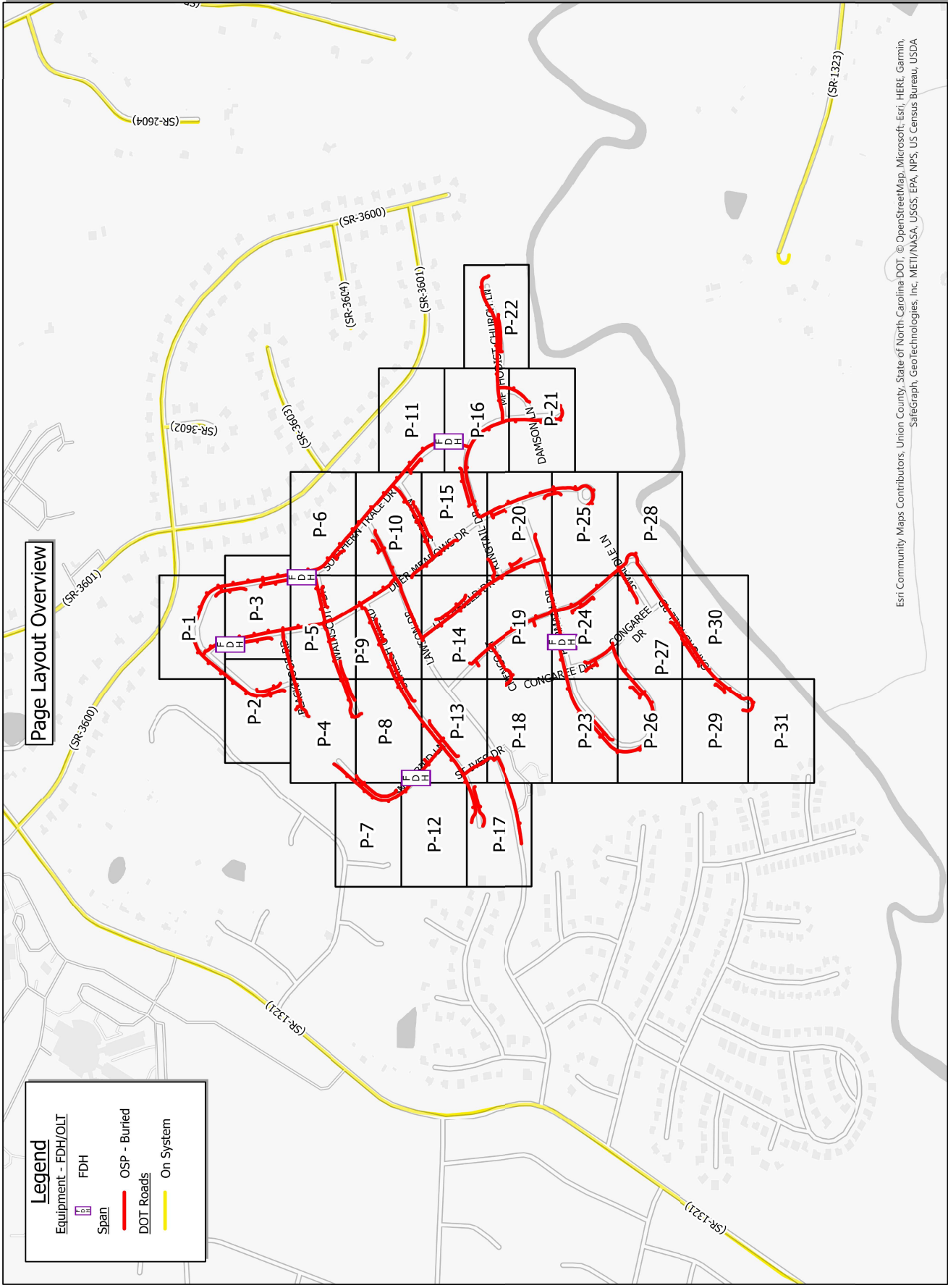
FDH

Span

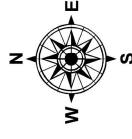
OSP - Buried

DOT Roads

On System



Esri Community Maps Contributors, Union County, State of North Carolina DOT, © OpenStreetMap, Microsoft, Esri, HERE, Garmin, SafeGraph, GeoTechnologies, Inc, METI/ANSI, USGS, EPA, NPS, US Census Bureau, USDA



OWNER:



596 HERRONS FERRY RD - 3RD FLOOR
ROCK HILL, SC 29730
OFFICE: (704) 451-9700

CONTRACTOR:



Fiber Engineering & Construction
3030 LYNDON B. JOHNSON FREEWAY
DALLAS, TX 75224
OFFICE: (828) 239-0808

PROJECT TYPE:

OUTSIDE PLANT - FIBER OPTIC BUILD

PROJECT NAME:

23.031.001 V1 UNION COUNTY

OLT
LOC.:

Z24 Wesley Chapel Rd

FDA:

Union County 4.6

SHEET
TITLE:

Overview_Schematic ()

FILE
NAME:

Union County 4.6 CD

DRAWN BY:

LS

DATE DRAWN:

10/11/2022

NO. DATE DESCRIPTION BY

REVISIONS

0 440 660 1,700

SCALE X: 1:880 FT

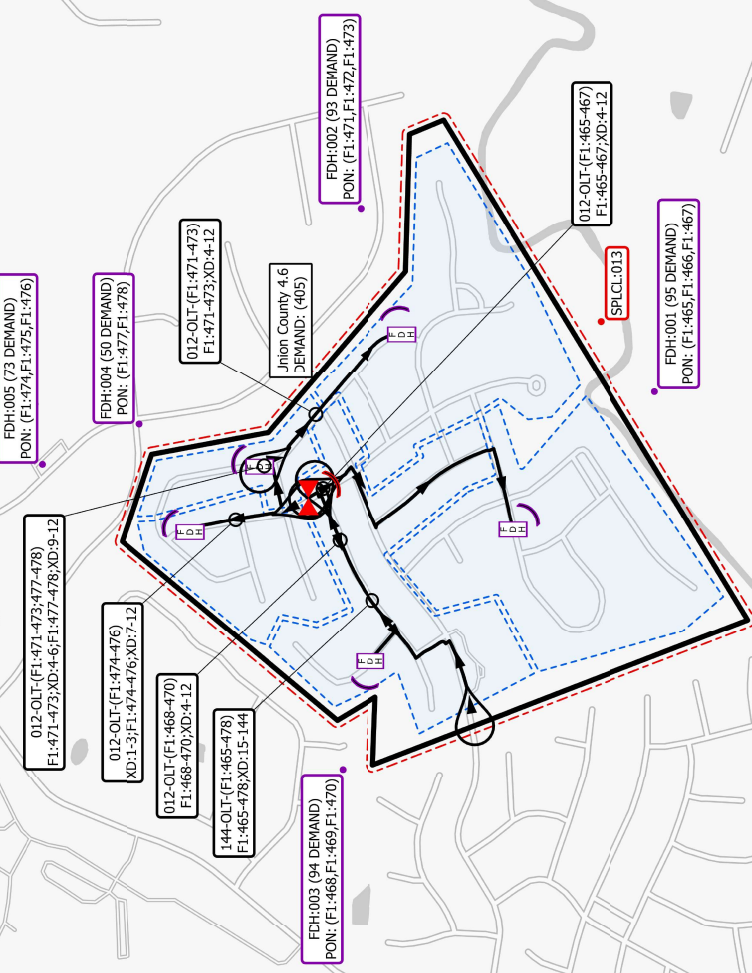
SCALE Y: 1:880 FT

CURRENT SHEET: SCH-1

Overview Schematic

Legend

- Equipment
- FDH
- Splice_Closure
- Splice_Closure
- Transmedia
- FOC - Core
- Serving_Area
- FDH Serving Area
- FDA
- FDA



Esri Community Maps Contributors, State of North Carolina DOT, Esri, HERE, Garmin, SafeGraph, GeoTechnologies, Inc, METI/NASA, USGS, EPA, NPS, US Census Bureau, USDA